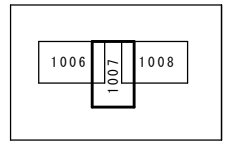
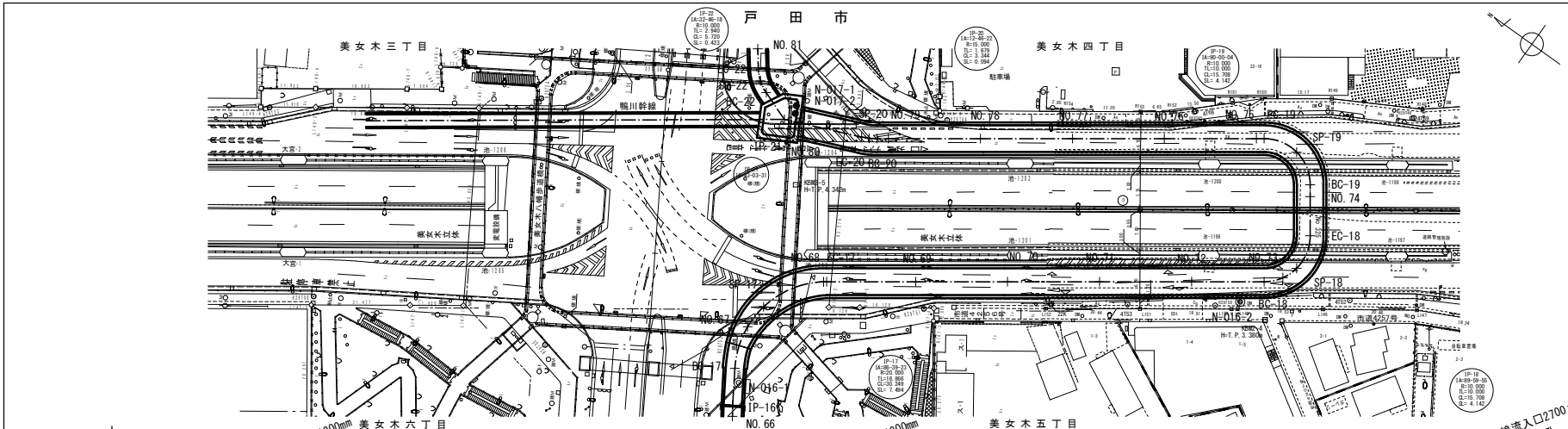


南部流域下水道台帳図

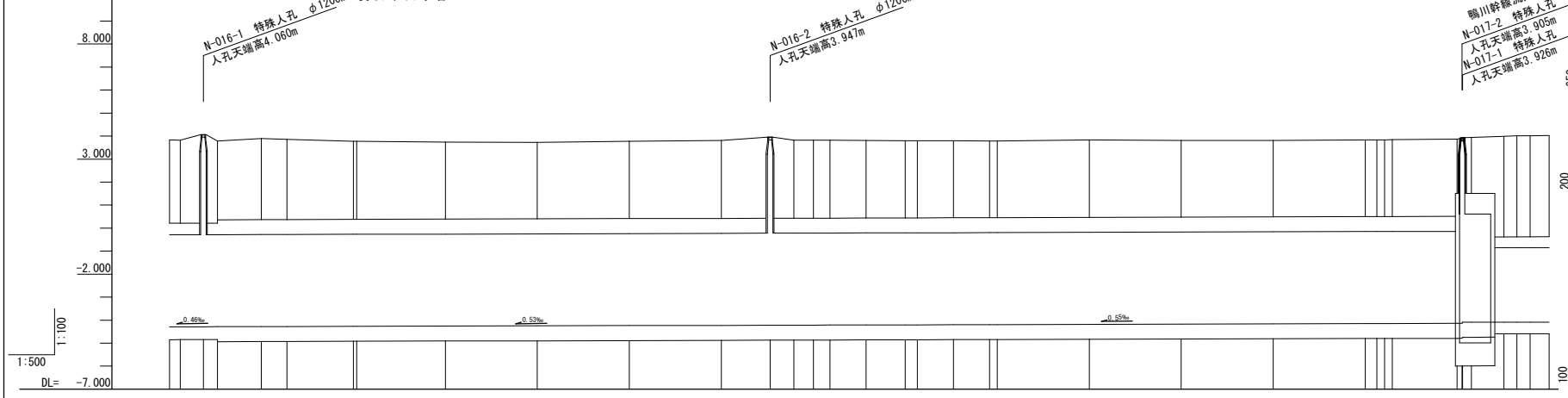
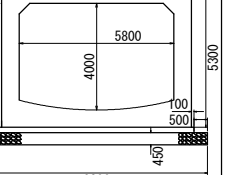
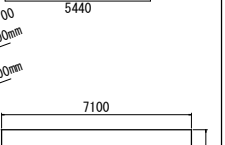
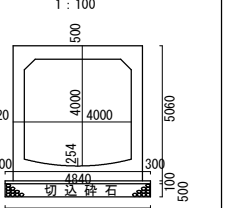
図面番号 1007

(南部幹線)

埼玉県



管渠断面図



測点	□4000×4000mm		□3500×4000mm		□3600×3240mm	
	管底高	土かぶり	管底高	土かぶり	管底高	土かぶり
NO.66	3.83	3.62	3.83	3.62	3.83	3.62
IP-16	3.82	3.61	3.82	3.61	3.82	3.61
N-016-1	4.06	3.85	4.06	3.85	4.06	3.85
BC-17	3.79	3.43	3.79	3.43	3.79	3.43
NO.67	3.89	3.52	3.89	3.52	3.89	3.52
SP-17	3.86	3.49	3.86	3.49	3.86	3.49
NO.68	3.77	3.38	3.77	3.38	3.77	3.38
EC-17	3.76	3.40	3.76	3.40	3.76	3.40
NO.69	3.74	3.35	3.74	3.35	3.74	3.35
NO.70	3.73	3.33	3.73	3.33	3.73	3.33
NO.71	3.78	3.37	3.78	3.37	3.78	3.37
NO.72	3.81	3.39	3.81	3.39	3.81	3.39
N-016-2	3.95	3.52	3.95	3.52	3.95	3.52
BC-18	3.82	3.39	3.82	3.39	3.82	3.39
NO.73	3.82	3.39	3.82	3.39	3.82	3.39
SP-18	3.82	3.39	3.82	3.39	3.82	3.39
EC-18	3.81	3.37	3.81	3.37	3.81	3.37
NO.74	3.80	3.36	3.80	3.36	3.80	3.36
BC-19	3.80	3.36	3.80	3.36	3.80	3.36
SP-19	3.80	3.35	3.80	3.35	3.80	3.35
EC-19	3.79	3.34	3.79	3.34	3.79	3.34
NO.75	3.79	3.34	3.79	3.34	3.79	3.34
NO.76	3.830	3.36	3.830	3.36	3.830	3.36
NO.77	3.810	3.33	3.810	3.33	3.810	3.33
NO.78	3.810	3.32	3.810	3.32	3.810	3.32
NO.79	3.830	3.33	3.830	3.33	3.830	3.33
BC-20	3.840	3.34	3.840	3.34	3.840	3.34
SP-20	3.850	3.35	3.850	3.35	3.850	3.35
EC-20	3.870	3.36	3.870	3.36	3.870	3.36
NO.80	3.830	3.33	3.830	3.33	3.830	3.33
N-017-2	3.905	3.43	3.905	3.43	3.905	3.43
IP-21	3.940	3.42	3.940	3.42	3.940	3.42
BC-22	3.990	3.43	3.990	3.43	3.990	3.43
SP-22	4.010	3.43	4.010	3.43	4.010	3.43
EC-22	4.020	4.40	4.020	4.40	4.020	4.40
NO.81	4.030	4.41	4.030	4.41	4.030	4.41

埼玉県 下水道課
 44-01 T.P=4.186m (2020.1.1)
 埼玉県 下水道課
 9 T.P=3.549m (2020.1.1)

